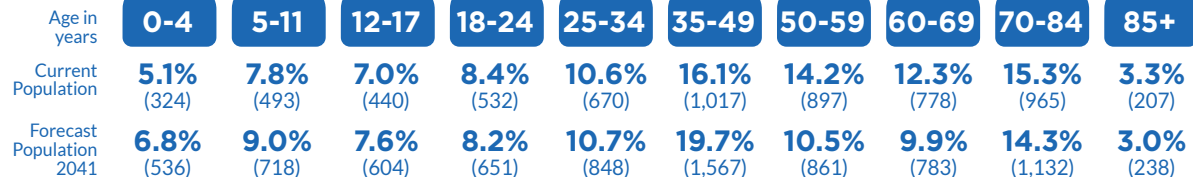


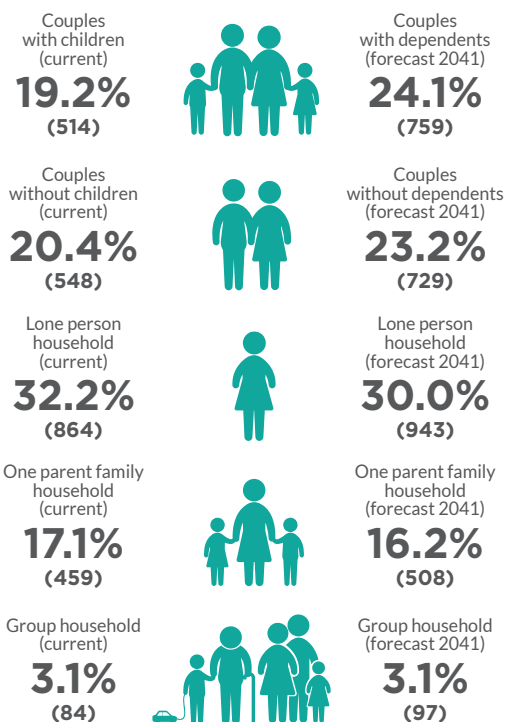
# MY PLACE, MY COMMUNITY

## Warilla

### AGE GROUPS<sup>1,2</sup>



### HOUSEHOLDS<sup>1,2</sup>



### AUSTRALIAN EARLY DEVELOPMENT CENSUS<sup>6</sup>

(explores development across a number of domains, including: physical, social, emotional, language and communication)

Vulnerable on two or more domains  
**31.4%**



Low income households  
**36.2%**  
(900)

Households with no car  
**10.9%**  
(293)

Homelessness population  
**77**  
(SA2 - Warilla)


SEIFA - Level of disadvantage

**857.3**

Index of Socio-educational advantage

**909**  
(average is 1000)

### DIVERSITY & INCLUSION<sup>1</sup>



Aboriginal and Torres Strait Islander Population  
**8.1%**  
(507)



Overseas born  
**15.9%**  
(991)



Language spoken at home other than English  
**8.0%**  
(502)



Need for assistance (due to disability)  
**10.4%**  
(655)

### CRIME<sup>5</sup>



- Below NSW rate
- Above NSW rate
- 5 year trend decreasing
- 5 year trend increasing
- 5 year trend stable

\* Trend information is not calculated if at least one 12-month period in the selected timeframe had less than 20 incidents

Assault —  
Homicide ●\*  
Robbery ●\*  
Sexual offences ●\*  
Theft —  
Malicious damage —  
Against justice procedures —  
Disorderly conduct ●\*  
Drug offences —

### EMPLOYMENT

Unemployment rate<sup>1</sup>  
**7.3%**  
(166)

Volunteering  
**8.1%**  
(423)<sup>1</sup>

Number of jobs<sup>4</sup>  
**1,737**  
(9.4% of the region)

Labour force<sup>1</sup> participation rate  
**43.8%**  
(2,297)  
population in labour force 15+

### TOP 3 EMPLOYMENT INDUSTRIES<sup>4</sup>



Retail  
**21.1%**  
(366 jobs)



Health care and social assistance  
**17.8%**  
(309 jobs)



Accommodation and food services  
**17.3%**  
(300 jobs)



Economic output  
**\$519.4m**  
**9.5%**  
of total economic output for the region

### FEELING SAFE<sup>3</sup>

Estimated number of people aged 18 years and over who feel safe walking alone in local area after dark

**5,730**  
(35.9 Age Standardised Rate per 100)\*\*  
(SA2 - Warilla)

### HEALTH<sup>3</sup>



One of the most disadvantaged areas in NSW in terms of:

- Aged care and disability
- Immunisation - HPV
- Bowel screening outcomes
- Chronic disease and conditions (diabetes, circulatory system diseases)
- Self-assessed health
- Psychological distress
- Health risk factors such as smoking and obese children
- Premature mortality rate

(SA2 - Warilla)

Population with at least one long-term health condition  
**42.3%**

Long-term health conditions

- Arthritis 14.7% ●
- Asthma 10.7% ●
- Cancer 3.4% ●
- Dementia 0.8% —
- Diabetes 7.8% ●
- Heart disease 5.6% ●
- Kidney disease 1.7% ●
- Lung condition 3.6% ●
- Mental health condition 13.8% ●
- Stroke 1.8% ●

- Below NSW rate
- Above NSW rate
- Same as NSW rate

POPULATION<sup>1,2</sup>  
**6,282**

**8.2%**

of the Shellharbour LGA

FORECAST POPULATION 2041

**7,938**

**7.7%**

of the Shellharbour LGA

\*\* An age standardised rate is a summary measure of the rate that a population would have if it had a standard age structure.

1 Australian Bureau of Statistics, Census of Population and Housing, 2016 and 2021  
2 Population and household forecasts, 2016 to 2041, prepared by .id

3 PHIDU Social Health Atlas  
4 REMPLAN, 2022

5 NSW Bureau of Crime Statistics and Research  
6 Australian Early Development Census, 2021

7 Australian Curriculum, Assessment and Reporting Authority, 2021. My School  
8 Shellharbour Connect website

# MY PLACE, MY COMMUNITY

Warilla



## Social Infrastructure, Assets & Community facilities

Warilla Surf Life Saving Club  
Warilla Community Centre  
Warilla Senior Citizens Centre  
Lowe Park Scout Hall  
Oakleigh Park Neighbourhood Centre  
Warilla Library  
Warilla One Stop Shop  
Warilla North Community Centre  
Warilla Guide Hall



## Parks, Reserves, Recreation, Attractions

Shellharbour War Memorial Park  
Oakleigh Park and Hall  
Morley Park  
J N King Memorial Park  
Lowe Park  
King Mickey Park



## Business Precincts

Warilla Grove Shopping Centre  
Warilla Town Centre  
Shellharbour Road  
Veronica Street Industrial Precinct



## Natural Assets

Warilla Central Beach



## Education facilities

2x Public Primary School  
1 x Special Education School



## Places of Worship

2



## Retirement Living

1



Social Infrastructure,  
Assets & Community facilities



Natural assets



Business Precinct



Places of Worship



Parks, Reserves,  
Recreation, Attractions



Education Facilities



Aged Care Facility



Retirement Living